






	<p><b>#2A Status Quo Plus Adjacency Planning</b></p> <p><b>1. San Diego IRWMP (plus upper Santa Margarita + San Mateo watersheds)</b></p> <p><b>2. Upper Santa Margarita IRWMP (plus lower Santa Margarita + San Mateo watersheds)</b></p> <p><b>3. South Orange County IRWMP (plus entire San Mateo watershed)</b></p>	
<p><b>Plan Boundaries</b> <i>See figure</i></p>	<p>1. West-draining watersheds in San Diego County, plus adjacency planning across Santa Margarita + San Mateo watersheds</p> <p>2. Upper Santa Margarita watershed in Riverside County, plus adjacency planning across Santa Margarita + San Mateo watersheds</p> <p>3. San Juan HU in Orange County, plus adjacency planning across San Mateo watershed</p>	
<p><b>Agencies</b></p>	<p>1. County of San Diego, City of San Diego, SDCWA, member agencies, San Margarita IRWM, South Orange County IRWM, and stakeholders</p> <p>2. County of Riverside, RCFCWCD, RCWD, San Diego IRWM, South Orange County IRWM, and stakeholders</p> <p>3. County of Orange, IRWM Group agencies, San Margarita IRWM, San Diego IRWM, and stakeholders</p>	
<p><b>Regional Preference</b></p>	<p>Acceptable</p>	
<p><b>Regional Coordination</b></p>	<p>Regional coordination via Tri-County FACC Highly coordinated through IRWM plans and inter-regional project selection</p>	
<p><b>Water Supply</b></p>	<p>1. Lines up with SDCWA and member agency boundaries in San Diego County, plus considers agencies in adjoining watersheds</p> <p>2. Addresses RCWD, EVMWD, EMWD, and WMWD in Riverside County, plus considers agencies in adjoining watersheds</p> <p>3. Addresses MWDOC and member agencies in Orange County, plus considers adjoining agencies in adjoining watershed</p>	
<p><b>Land Use</b></p>	<p>1. Lines up with land use agencies – San Diego County, cities, and SANDAG – plus considers agencies in adjoining watersheds</p> <p>2. Lines up with land use agencies – Riverside County, cities, and SCAG/WRCoG – plus considers agencies in adjoining watersheds</p> <p>3. Lines up with land use agencies – Orange County, cities, and SCAG/OCCoG – plus considers agencies in adjoining watershed</p>	
<p><b>Flood Control</b></p>	<p>1. Addresses flood control agencies in San Diego County, plus considers agencies in adjoining watersheds</p> <p>2. Addresses RCFCWCD in Riverside County, plus considers agencies in adjoining watersheds</p> <p>3. Addresses OCFCD in Orange County, plus considers agencies in adjoining watershed</p>	









Key to Symbols:



= Positive for Funding Area



= Negative for Funding Area

	<p><b>#2A Status Quo Plus Adjacency Planning</b></p> <p><b>1. San Diego IRWMP (plus upper Santa Margarita + San Mateo watersheds)</b></p> <p><b>2. Upper Santa Margarita IRWMP (plus lower Santa Margarita + San Mateo watersheds)</b></p> <p><b>3. South Orange County IRWMP (plus entire San Mateo watershed)</b></p>	
<b>Water Quality</b>	<p>All within RWQCB Region 9</p> <p>Watershed planning approach supports water quality improvement</p> <p>1. Lines up with San Diego County NPDES/ storm water program (Order R9-2007-0001), plus considers programs in adjoining watersheds</p> <p>2. Lines up with Riverside County NPDES/ storm water program (Order R9-2004-001), plus considers programs in adjoining watersheds</p> <p>3. Lines up with Orange County NPDES/storm water program (Order R9-2008-0001), plus considers programs in adjoining watershed</p>	
<b>Waste Water</b>	<p>1. Addresses waste water agencies in San Diego County, plus considers agencies in adjoining watersheds</p> <p>2. Addresses waste water agencies in Riverside County, plus considers agencies in adjoining watersheds</p> <p>3. Addresses SOCWA and member agencies in Orange County, plus considers agencies in adjoining watershed</p>	
<b>Natural Communities</b>	<p>1. Addresses San Diego County MSCP, plus considers programs in adjoining watersheds</p> <p>2. Lines up with Western Riverside MSHCP boundaries, plus considers programs in adjoining watersheds</p> <p>3. None</p>	
<b>Governance Structure</b>	1-3. – No change	
<b>Approval Process</b>	1-3. – Agreement between regional partners for ongoing coordination and planning	
<b>Schedule</b>	1-3. – 2-4 months to develop new IRWM Plan text addressing adjoining watersheds and coordinating cross-boundary projects	
<b>Schedule Feasibility</b>	1-3. – Can define region within DWR timeframe	
<b>Stakeholder Support</b>	1-3. – Support for regional definition	

Key to Symbols:

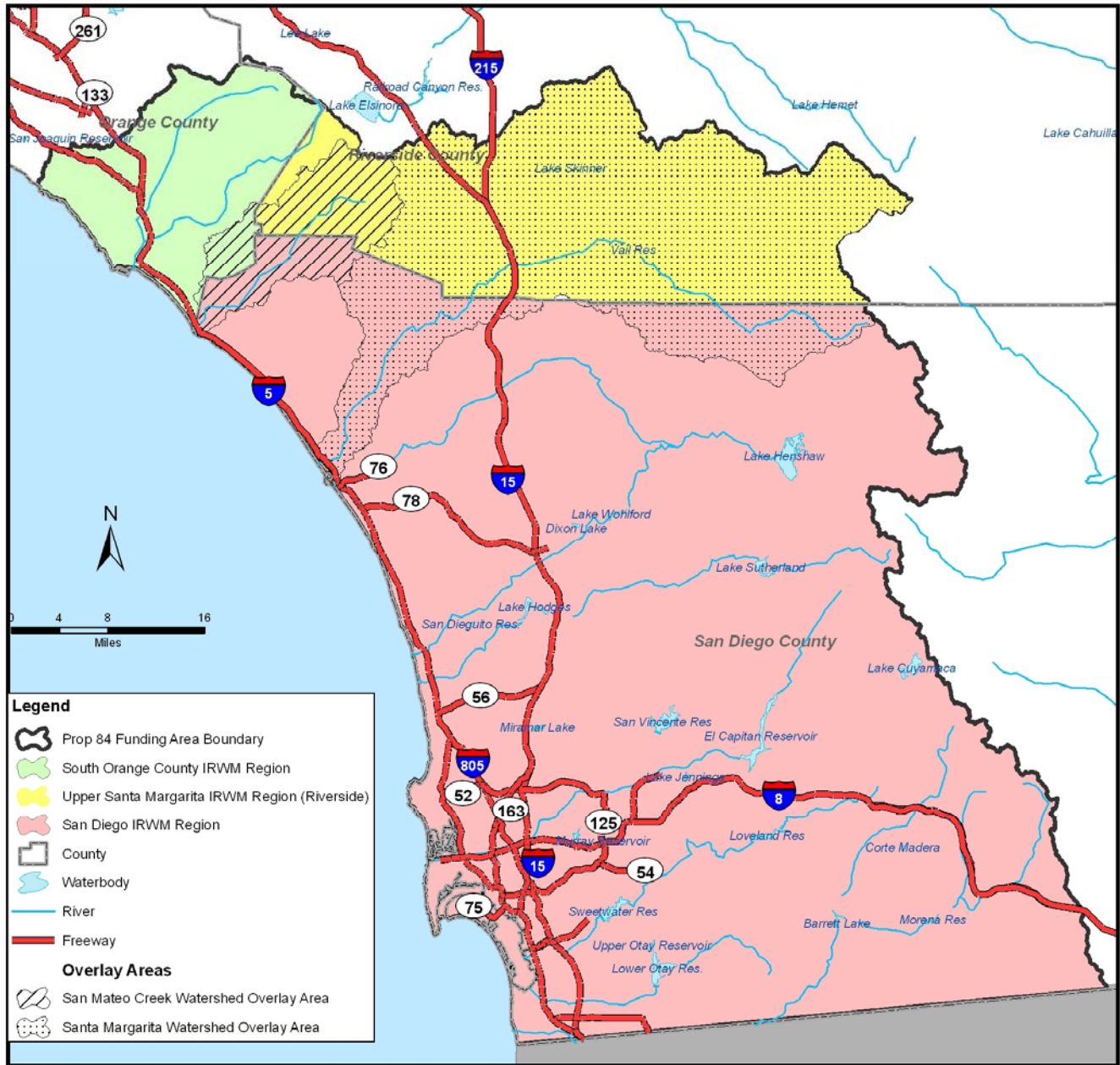


= Positive for Funding Area



= Negative for Funding Area

Alternative #2A Status Quo Plus Adjacency Planning



Key to Symbols:



= Positive for Funding Area



= Negative for Funding Area